

# ROME CITY MAP

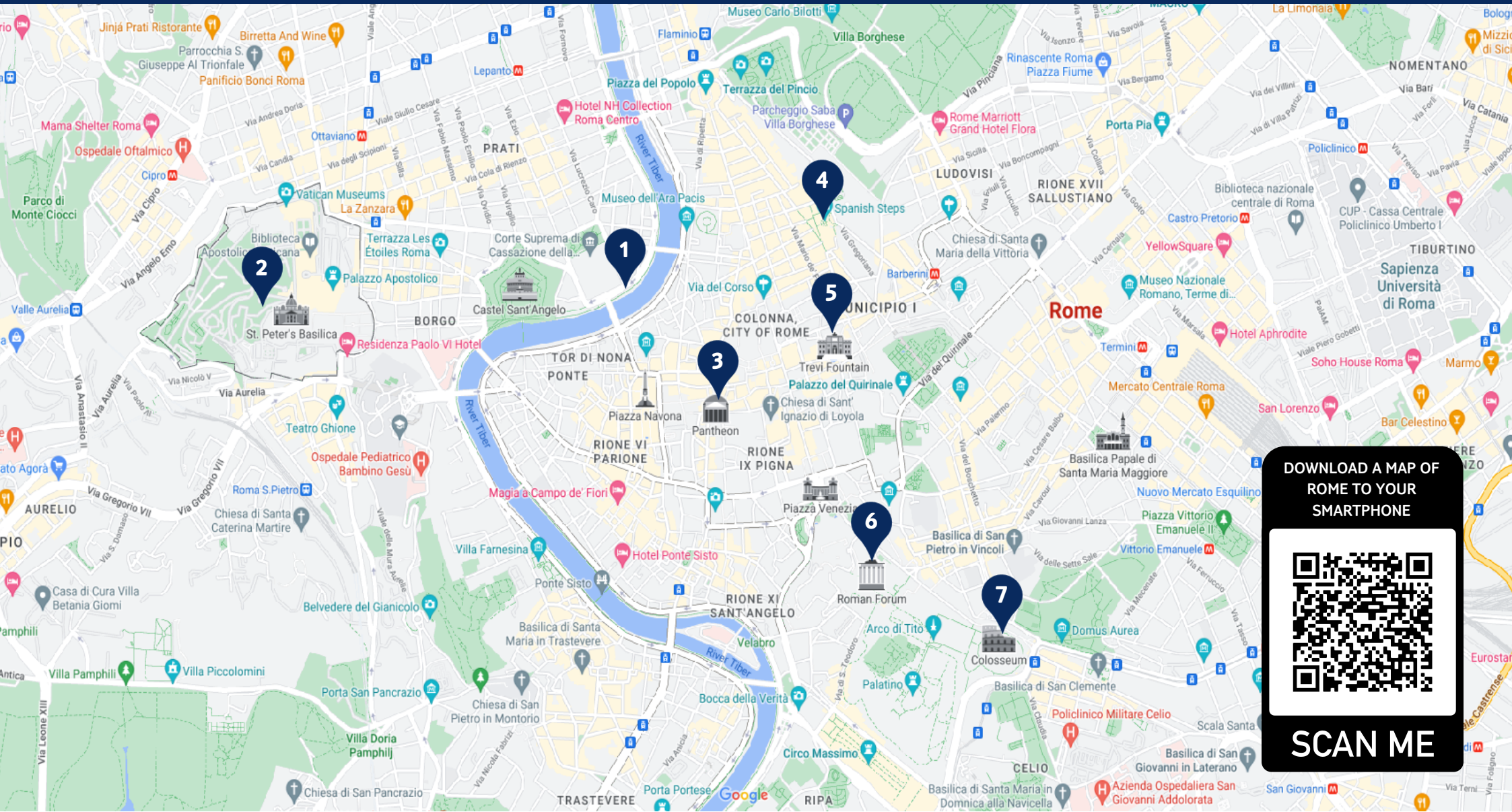
1. Rome On Your Own & Taste of Rome drop-off & pick-up (*Via Luigi Petroselli*)
2. Vatican City (20 minute walk)
3. Pantheon (15 minute walk)
4. Spanish Steps (20 minute walk)
5. Trevi Fountain (15 minute walk)
6. Roman Forum (25 minute walk)
7. Colosseum (30 minute walk)

## EMERGENCY CONTACT NUMBER

In the event you become lost in Rome, or require assistance please call or What's App InterCruises (our local tour operator) on the following number:

**0039 342 633 7235**

Alternatively, the ship's emergency contact number can be found on your cruise card.






DOWNLOAD A MAP OF ROME TO YOUR SMARTPHONE



SCAN ME

# ROME EXPLORER MAP

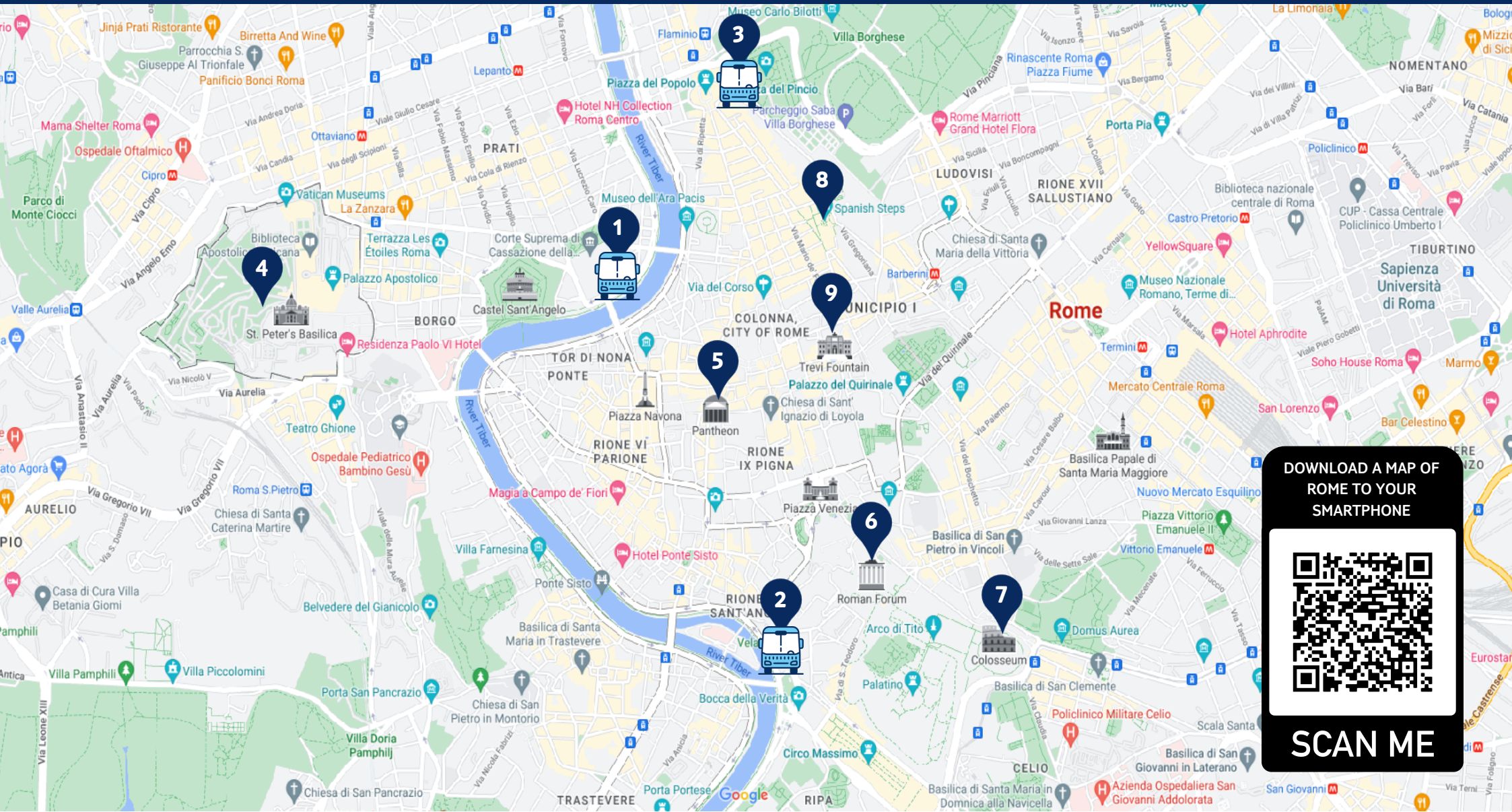
- 1  Drop-off for Vatican City (Via Luigi Petroselli)
- 2  Drop-off for Colosseum (Via Luigi Petroselli)
- 3  Drop-off for Spanish Steps & Trevi Fountain (Viale Washington)
- 4. Vatican City
- 5. Pantheon
- 6. Roman Forum
- 7. Colosseum
- 8. Spanish Steps
- 9. Trevi Fountain

## EMERGENCY CONTACT NUMBER

In the event you become lost in Rome, or require assistance please call or What's App [Intercruises](#) (our local tour operator) on the following number:

# 0039 342 633 7235

Alternatively, the ship's emergency contact number can be found on your cruise card.



DOWNLOAD A MAP OF ROME TO YOUR SMARTPHONE



SCAN ME

# Rome, Italy



## MAIN SIGHTS

1. Termini Roma – Main Train Station
2. Trevi Fountain
3. Spanish Steps
4. Pantheon
5. Roman Forum
6. Colosseum
7. Circo Massimo
8. Piazza Navona
9. Umberto Bridge (Rome on your own drop off point)
10. Vatican City

**Distance to Rome:** Around a 1 hour drive or train journey.

*For more information please speak to a member of the Destination Services team*

